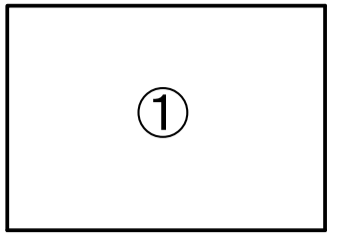


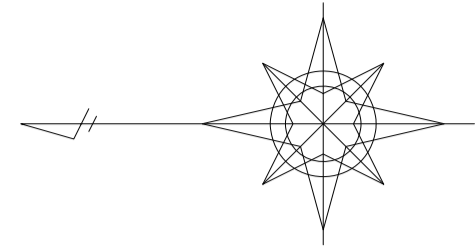
事業対象地の敷地測量結果

湯沢市材木町二丁目86番地4外

縮尺=1:500



全2葉




※本図の座標は世界測地系(測地成果2011)である。

令和4年度		工事番号	
路線名			
河川名			
個所名	湯沢市材木町二丁目86番地4外		
工事名			
事業対象地の敷地測量結果	縮尺	1:500	
照査	設計	図面番号	1
湯 沢 市			

番号	境界線の種類
□	プラスチック杭
■	コンクリート杭
⊗	金属プレート
⊙	金属杭
○	木杭
—	マーキング及び計算点
⊕	基準点

事業対象地の敷地測量結果



全 2 葉

①

Table 1: Survey data for site 37-23, including coordinates, side lengths, and area (68.00 m²).

②

Table 2: Survey data for site 49-2, including coordinates, side lengths, and area (2492.75 m²).

③

Table 3: Survey data for site 49-4, including coordinates, side lengths, and area (21.83 m²).

④

Table 4: Survey data for site 49-19, including coordinates, side lengths, and area (52.01 m²).

⑤

Table 5: Survey data for site 53-16, including coordinates, side lengths, and area (108.51 m²).

⑥

Table 6: Survey data for site 81-8, including coordinates, side lengths, and area (14.87 m²).

⑦

Table 7: Survey data for site 86-4, including coordinates, side lengths, and area (1831.64 m²).

⑧

Table 8: Survey data for site 86-7, including coordinates, side lengths, and area (154.15 m²).

⑨

Table 9: Survey data for site 86-10, including coordinates, side lengths, and area (37.72 m²).

⑩

Table 10: Survey data for site 89-4, including coordinates, side lengths, and area (23.52 m²).

⑪

Table 11: Survey data for site 91-4, including coordinates, side lengths, and area (181.76 m²).

⑫

Table 12: Survey data for site 95-2, including coordinates, side lengths, and area (443.05 m²).

⑬

Table 13: Survey data for site 95-3, including coordinates, side lengths, and area (24.98 m²).

⑭

Table 14: Survey data for site 96-2, including coordinates, side lengths, and area (33.27 m²).

⑮

Table 15: Survey data for site 282, including coordinates, side lengths, and area (31.28 m²).

⑯

Table 16: Survey data for site 36-5, including coordinates, side lengths, and area (4.42 m²).

⑰

Table 17: Survey data for site 36-6, including coordinates, side lengths, and area (2810 m²).

⑱

Table 18: Survey data for site 36-9, including coordinates, side lengths, and area (1447 m²).

⑲

Table 19: Survey data for site 49-7, including coordinates, side lengths, and area (346.99 m²).

⑳

Table 20: Survey data for site 49-9, including coordinates, side lengths, and area (37.44 m²).

㉑

Table 21: Survey data for site 96-3, including coordinates, side lengths, and area (29 m²).

㉒

Table 22: Survey data for site 市道消防署裏2号線, including coordinates, side lengths, and area (341.2931215 m²).

㉓

Table 23: Survey data for site 道, including coordinates, side lengths, and area (2814.9149765 m²).

㉔

Table 24: Survey data for site 水, including coordinates, side lengths, and area (35.276164 m²).

㉕

Table 25: Survey data for site 水, including coordinates, side lengths, and area (1447.36 m²).

㉖

Table 26: Survey data for sites R-69B through R-70C, including coordinates, side lengths, and area (1200.013036 m²).

A=10160.84m²

※本図の座標は世界測地系(測地成果2011)である。

Project information table including title '令和4年度', location '湯沢市', and scale '1:500'.